













# De La Salle Invitational

## Driving directions to 1130 Winton Dr, Walnut Creek, CA 94598

98.2 mi – about 1 hour 41 mins

 1120 Harvard Way  
El Dorado Hills, CA 95762

1. Head **east** on **Harvard Way** toward **Silva Valley Pkwy** 0.1 mi
2. Turn **right** at **Silva Valley Pkwy** 0.9 mi
3. Turn **right** at **Serrano Pkwy** 1.2 mi
4. Turn **left** at **El Dorado Hills Blvd**  0.5 mi
5. Take the ramp to **Sacramento**  0.3 mi
6. Merge onto **US-50 W**  29.2 mi
7. Continue on **I-80 W**  41.0 mi
8. Take exit **40** to merge onto **I-680 S** toward **San Jose/Benicia**  22.7 mi
9. Take exit **48** for **Geary Rd** toward **Treat Blvd**  0.1 mi
10. Keep **right** at the fork to continue toward **Sunnyvale Ave** 338 ft
11. Keep **left** at the fork to continue toward **Sunnyvale Ave** and merge onto **Sunnyvale Ave** 0.1 mi
12. Turn **left** at **N Main St**  0.2 mi
13. Turn **left** at **Geary Rd** 0.1 mi
14. Continue on **Treat Blvd**  1.7 mi
15. Turn **right** at **Winton Dr**  305 ft  
Destination will be on the left

 1130 Winton Dr   
Walnut Creek, CA 94598

These directions are for planning purposes only. You may find that construction projects, traffic, weather, or other events may cause conditions to differ from the map results, and you should plan your route accordingly. You must obey all signs or notices regarding your route.

